



NOTES

Wiltshire Council
 Where everybody matters
Traffic & Network Management
 County Hall, Bayliss Road, Trowbridge
 Wiltshire, BA14 8LD
 Tel: 0300 4569100
 Website: www.wiltshire.gov.uk

This map is reproduced from Ordnance Survey material with the permission of Her Majesty's Stationery Office © Crown copyright.
 Unauthorised reproduction infringes Crown Copyright and may lead to prosecution or civil proceedings.
 Wiltshire Council (10094950) 2012

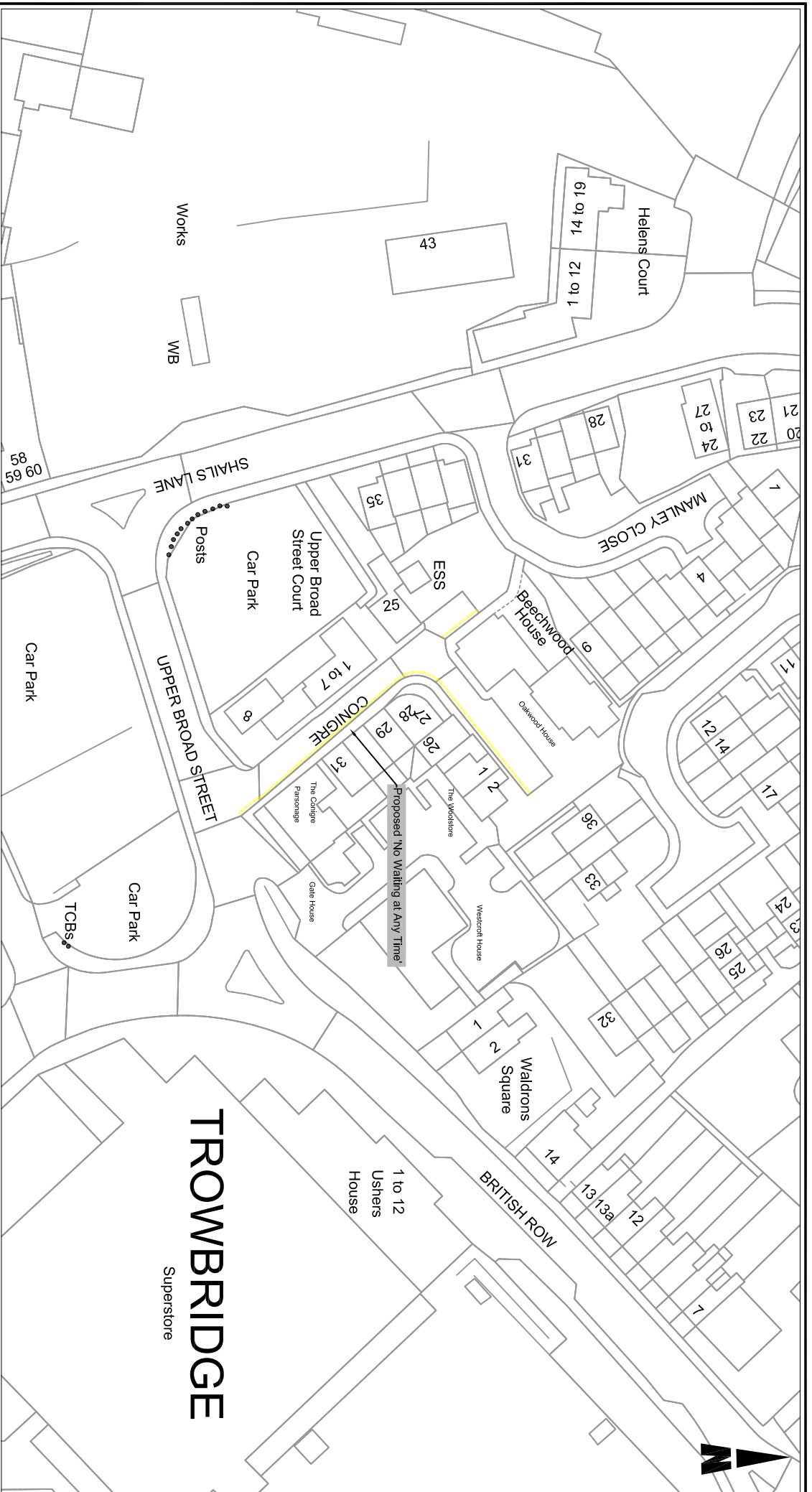
REV	DATE	BY	CHKD	DESCRIPTION
O	08/16	KR	KR	ORIGINAL
A				
B				
C				
D				
E				
F				

DRAWING PURPOSE:
CONSULTATION

PROJECT:
**TROWBRIDGE COMMUNITY AREA
 TRANSPORT GROUP
 PROPOSED WAITING RESTRICTIONS**

DRAWING TITLE:
**BAYDON CLOSE,
 TROWBRIDGE**

SCALES: 1:1000
 DRAWING NO.: 2016-12-CH-BAY-001
 SHEET SIZE: A4
 REVISION: 0



NOTES

Wiltshire Council
 Where everybody matters
 Traffic & Network Management
 County Hall, Bayliss Road, Trowbridge
 Wiltshire, BA14 8LD
 Tel: 0300 4569100
 Website: www.wiltshire.gov.uk

This map is reproduced from Ordnance Survey material with the permission of Her Majesty's Stationery Office © Crown copyright.
 Unauthorised reproduction infringes Crown Copyright and may lead to prosecution or civil proceedings.
 Wiltshire Council (100494950) 2012

F					
E					
D					
C					
B					
A					
O	08/16	KR	KR	KR	ORIGINAL
REV	DATE	BY	CHECK	DATE	DESCRIPTION

PROJECT:		DRAWING TITLE:	
TROWBRIDGE COMMUNITY AREA TRANSPORT GROUP PROPOSED WAITING RESTRICTIONS		CONIGRE, TROWBRIDGE	
SCALES:	1:1000	SHEET SIZE:	A4
DRAWING NO.:	2016-121-H-CON-001	REVISION:	0
FILE REF.:			

DRAWING PURPOSE:
 CONSULTATION



NOTES

Recreation Ground



 Where everybody matters

Traffic & Network Management

 County Hall, Bythesea Road, Trowbridge

 Wiltshire, BA14 8LD

 Tel: 0300 4569100

 Website: www.wiltshire.gov.uk

This map is reproduced from Ordnance Survey material with the permission of Her Majesty's Stationery Office © Crown copyright.

 Unauthorised reproduction infringes Crown Copyright and may lead to prosecution or civil proceedings.

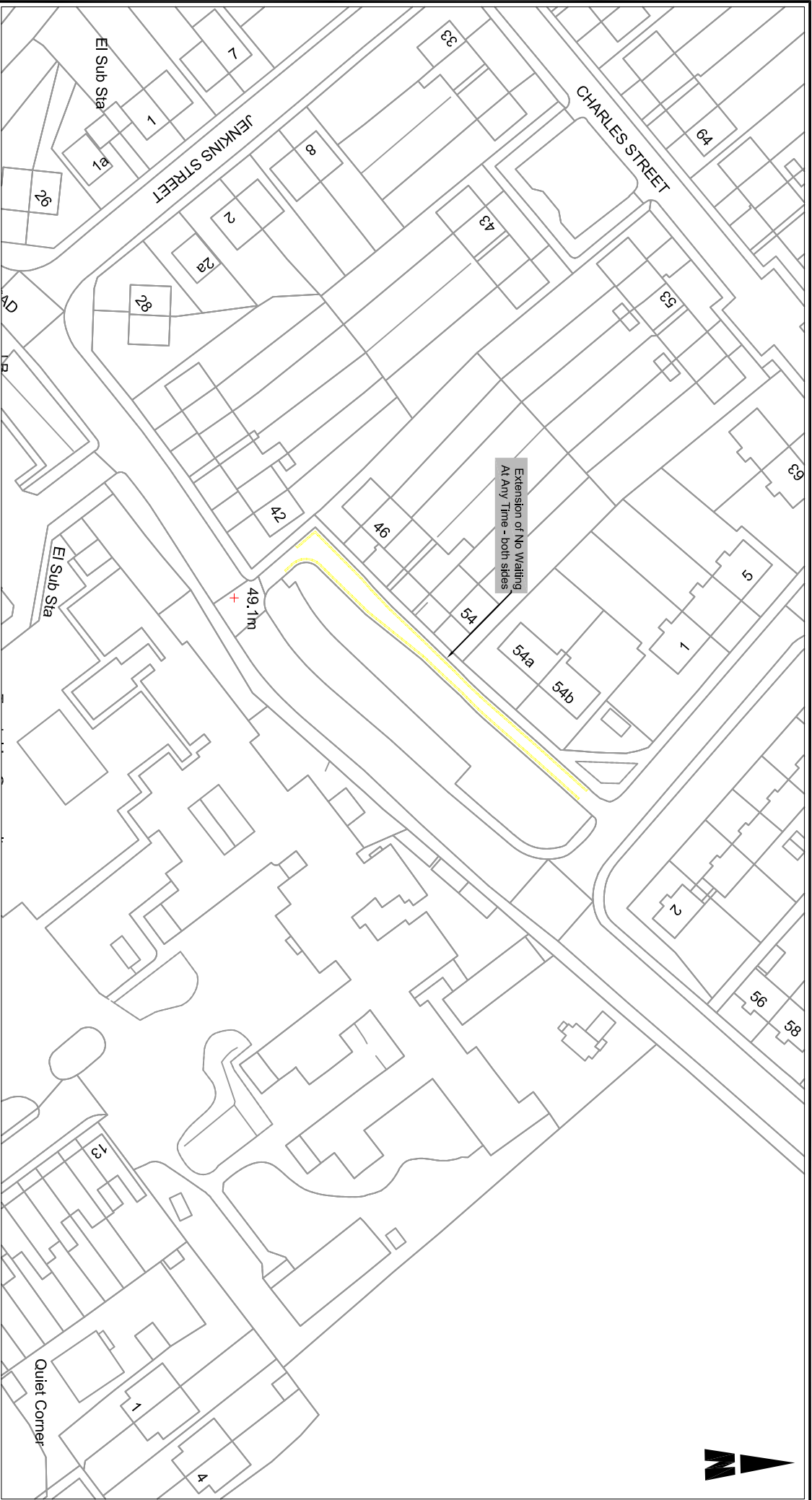
 Wiltshire Council (10094950) 2012

REV	DATE	BY	CHECK	DESCRIPTION
0	08/16	KR	KR	ORIGINAL
A				
B				
C				
D				
E				
F				

PROJECT:
 TROWBRIDGE COMMUNITY AREA
 TRANSPORT GROUP
 PROPOSED WAITING RESTRICTIONS

DRAWING TITLE:
 KEATES CLOSE,
 TROWBRIDGE

SCALES:	1:1000	SHEET SIZE:	A4
DRAWING NO.:	2016-12-CHK-A-001	REVISION:	0
FILE REF.:			



NOTES

Wiltshire Council
 Where everybody matters
Traffic & Network Management
 County Hall, Baylisas Road, Trowbridge
 Wiltshire, BA14 8LD
 Tel: 0300 4569100
 Website: www.wiltshire.gov.uk

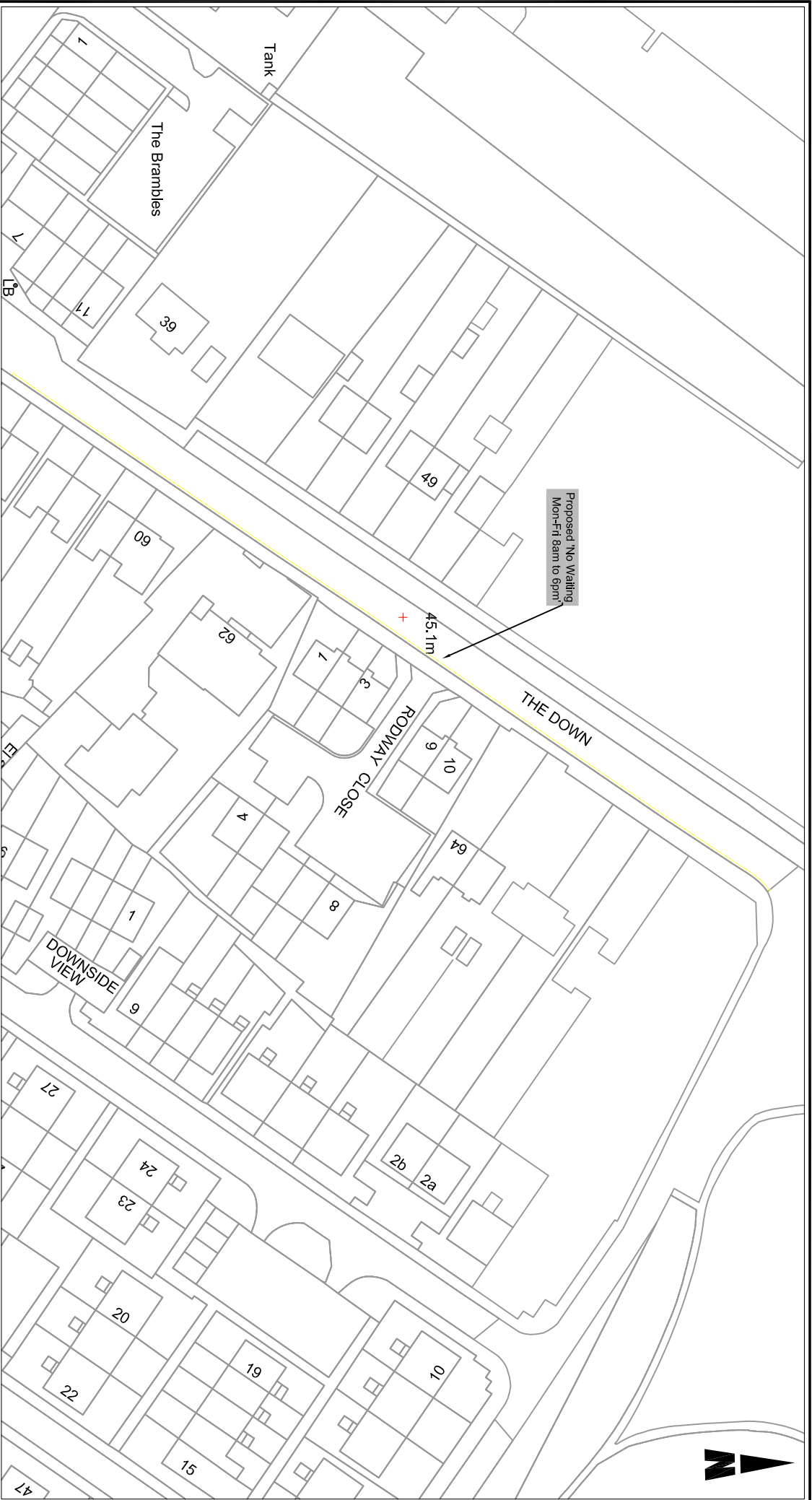
This map is reproduced from Ordnance Survey material with the permission of Her Majesty's Stationery Office © Crown copyright.
 Unauthorised reproduction infringes Crown Copyright and may lead to prosecution or civil proceedings.
 Wiltshire Council (10094959) 2012

REV	DATE	BY	CHKD	DESCRIPTION
0	08/16	KR	KR	ORIGINAL
A				
B				
C				
D				
E				
F				

PROJECT:		TROWBRIDGE COMMUNITY AREA TRANSPORT GROUP PROPOSED WAITING RESTRICTIONS	
DRAWING TITLE:		SEYMOUR ROAD, TROWBRIDGE	
SCALES:	1:1000	SHEET SIZE:	A4
DRAWING NO.:	2016-12-H-SEV-001	REVISION:	0
FILE REF.:			



<p>Wiltshire Council Wiltshire Council County Hall, Bythesea Road, Trowbridge, Wiltshire. BA14 8JN</p>		<p>The County of Wiltshire (Trowbridge) (Prohibition and Restriction of Waiting, Taxi Rank Clearways and On Street Parking) Consolidation Order Crown copyright and database rights 2016 Ordnance Survey 100049050</p>		<p>SCALE 1: 1250 @ A3</p>
<p>KEY</p> <ul style="list-style-type: none"> PARKING RESIDENT PARKING PAY AND DISPLAY DISABLED PARKING DOCTOR PARKING MOTORCYCLE PARKING LOADING NO WAITING NO WAITING AND NO LOADING NO WAITING AND NO LOADING AT ANY TIME NO WAITING AT ANY TIME AND NO LOADING NO WAITING AT ANY TIME AND NO LOADING AT ANY TIME MULTIPLE RESTRICTIONS TAXI CLEARWAY CLEARWAY EXPERIMENTAL RESTRICTIONS 		<p>DATE 28/03/2016</p>	<p>FILE TROW2015CONS</p>	
<p>Wiltshire Council County Hall, Bythesea Road, Trowbridge, Wiltshire. BA14 8JN</p>		<p>MAP ES26</p>	<p>SCHEDULE ES26</p>	



NOTES



 Where everybody matters

Traffic & Network Management

 County Hall, Bythesea Road, Trowbridge

 Wiltshire, BA14 8LD

 Tel: 0300 4569100

 Website: www.wiltshire.gov.uk

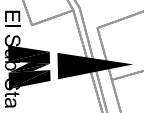
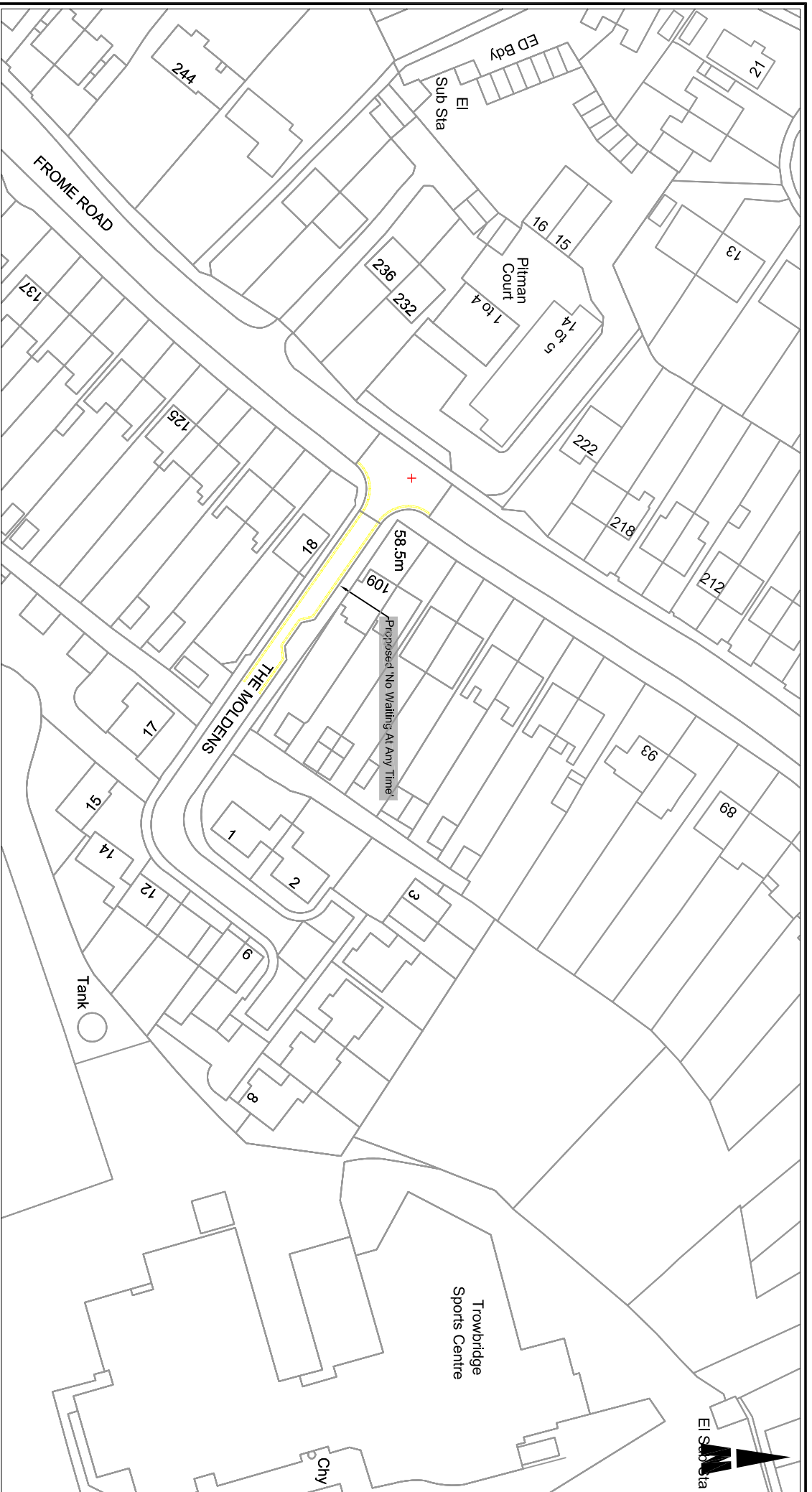
This map is reproduced from Ordnance Survey material with the permission of Her Majesty's Stationery Office © Crown copyright.

 Unauthorised reproduction infringes Crown Copyright and may lead to prosecution or civil proceedings.

 Wiltshire Council (100494959) 2012

REV	DATE	BY	CHKD	DESCRIPTION
0	08/16	KR	KR	ORIGINAL
A				
B				
C				
D				
E				
F				

PROJECT: TROWBRIDGE COMMUNITY AREA TRANSPORT GROUP PROPOSED WAITING RESTRICTIONS	
DRAWING TITLE: THE DOWN, TROWBRIDGE	
SCALES: DRAWING NO.: 2016-121-H-DOW-001	SHEET SIZE: A4 REVISION: 0
DRAWING PURPOSE: CONSULTATION	
FILE REF:	



NOTES

Wiltshire Council
 Where everybody matters
Traffic & Network Management
 County Hall, Bayliss Road, Trowbridge
 Wiltshire, BA14 8LD
 Tel: 0300 4569100
 Website: www.wiltshire.gov.uk

This map is reproduced from Ordnance Survey material with the permission of Her Majesty's Stationery Office © Crown copyright.
 Unauthorised reproduction infringes Crown Copyright and may lead to prosecution or Civil Proceedings.
 Wiltshire Council (10094950) 2012

REV	DATE	BY	CHKD	DESCRIPTION
F				
E				
D				
C				
B				
A				
O	08/16	KR	KR	ORIGINAL

DRAWING PURPOSE:		DRAWING TITLE:	
CONSULTATION		THE MOLDEMS, TROWBRIDGE	
SCALES:	1:1000	SHEET SIZE:	A4
DRAWING NO.:	2016-121-CHMOL-001	REVISION:	0
FILE REF.:			

PROJECT:

**TROWBRIDGE COMMUNITY AREA
 TRANSPORT GROUP
 PROPOSED WAITING RESTRICTIONS**



NOTES

Wiltshire Council
 Where everybody matters
Traffic & Network Management
 County Hall, Bayliss Road, Trowbridge
 Wiltshire, BA14 8LD
 Tel: 0300 4569100
 Website: www.wiltshire.gov.uk

This map is reproduced from Ordnance Survey material with the permission of Her Majesty's Stationery Office © Crown copyright.
 Unauthorised reproduction infringes Crown Copyright and may lead to prosecution or Civil Proceedings.
 Wiltshire Council (10094959) 2012

REV	DATE	BY	CHECK	DESCRIPTION
O	08/16	KR	KR	ORIGINAL
A				
B				
C				
D				
E				
F				

PROJECT:
 TROWBRIDGE COMMUNITY AREA
 TRANSPORT GROUP
 PROPOSED WAITING RESTRICTIONS

DRAWING TITLE:
 WATERWORKS ROAD, TROWBRIDGE

SCALES:	1:1000	SHEET SIZE:	A4
DRAWING NO.:	2016-121-D-DM-001	REVISION:	0
FILE REF.:			



NOTES



 Where everybody matters

Traffic & Network Management

 County Hall, Bythesea Road, Trowbridge

 Wiltshire, BA14 8UD

 Tel: 0300 4569100

 Website: www.wiltshire.gov.uk

This map is reproduced from Ordnance Survey material with the permission of Her Majesty's Stationery Office

 © Crown copyright

 Unauthorised reproduction infringes Crown Copyright and may lead to prosecution or civil proceedings

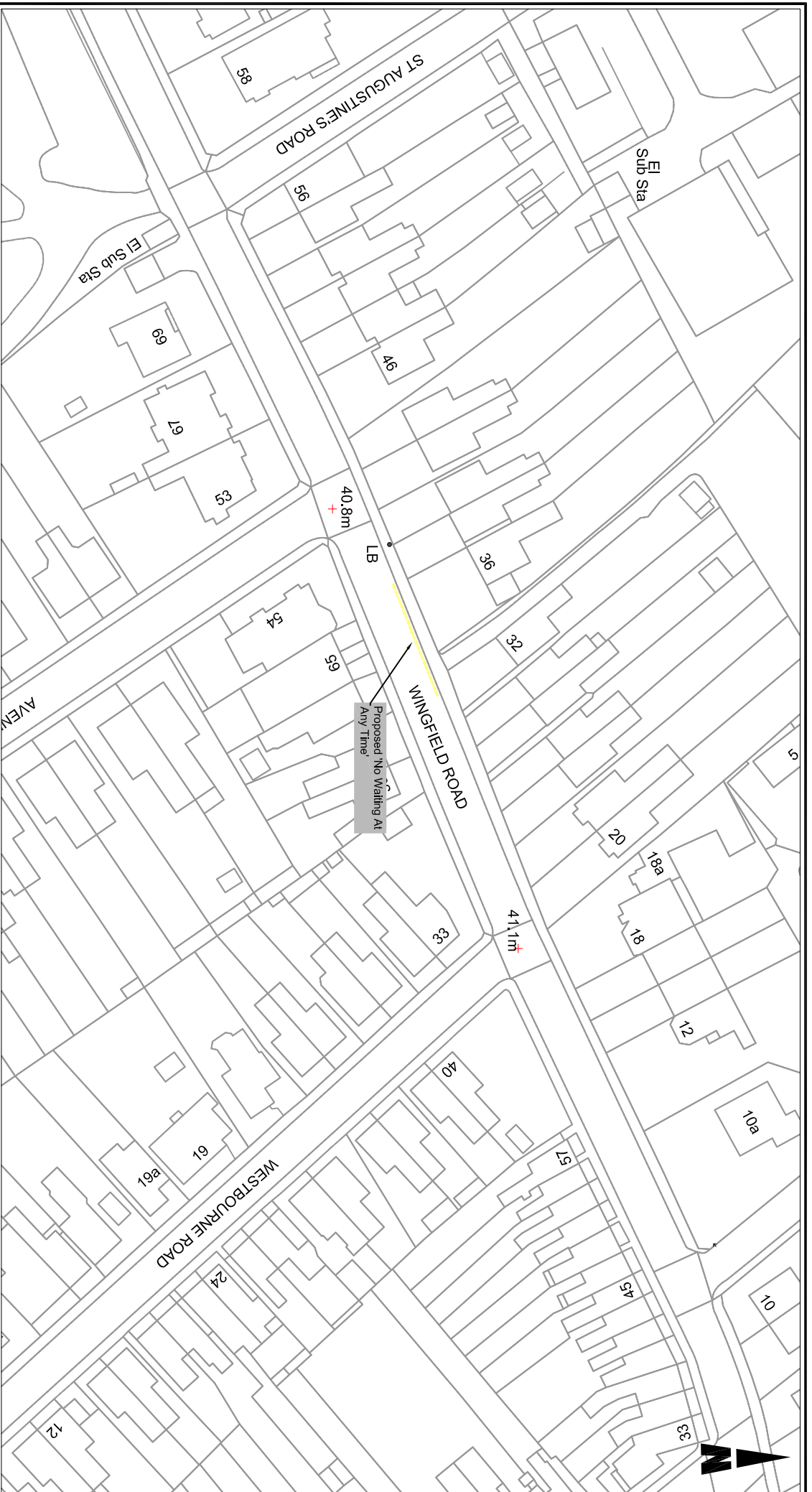
 Wiltshire Council (10094950) 2012

REV	DATE	DRAWN	CHECK	DESCRIPTION
O	08/16	KR	KR	ORIGINAL
A				
B				
C				
D				
E				
F				

PROJECT:
 TROWBRIDGE COMMUNITY AREA
 TRANSPORT GROUP
 PROPOSED WAITING RESTRICTIONS

DRAWING TITLE:
 WESTCROFT STREET AND CHARLES STREET, TROWBRIDGE

SCALES:	1:1000	SHEET SIZE:	A4
DRAWING NO.:	2016-121-H-VMS-001	REVISION:	0
FILE REF.:			



NOTES



 Where everybody matters

Traffic & Network Management

 County Hall, Bayliss Road, Trowbridge

 Wiltshire, BA14 8LD

 Tel: 0300 4569100

 Website: www.wiltshire.gov.uk

This map is reproduced from Ordnance Survey material with the permission of Her Majesty's Stationery Office © Crown copyright.

 Unauthorised reproduction infringes Crown Copyright and may lead to prosecution or Civil Proceedings.

 Wiltshire Council (10094959) 2012

REV	DATE	BY	CHECK	DESCRIPTION
0	08/16	KR	KR	ORIGINAL
A				
B				
C				
D				
E				
F				

PROJECT: TROWBRIDGE COMMUNITY AREA TRANSPORT GROUP PROPOSED WAITING RESTRICTIONS		DRAWING TITLE: WINGFIELD ROAD, TROWBRIDGE	
DRAWING PURPOSE: CONSULTATION		SCALES: 1:1000	
FILE REF:		SHEET SIZE: A4	
DRAWING NO.: 2016-12-H-MN-001		REVISION: 0	